

HKTDC International ICT Expo 2015

香港貿發局國際資訊科技博覽 2015

Highlighted Products & Solutions 焦點產品及資訊科技方案

(Information provided by exhibitors 資料由參展商提供)

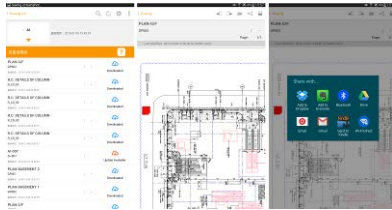
Photo Download 圖片下載：



http://filesharing.tdc.org.hk/hktcdc/download.php?fid=_phpzehYtX

	Photo 圖片	Exhibitor 參展商	Description 介紹
1.		<p>City University of Hong Kong - Department of Electronic Engineering - CityU Apps Lab</p> <p>Country/Region: Hong Kong Zone: Apps Zone</p> <p>香港城市大學電子工程系</p> <p>國家/地區：香港 展區：Apps Zone</p>	<p>Posture Check App:</p> <ul style="list-style-type: none">Supported by the Chiropractic Doctors Association of Hong Kong (CDAHK), the "Posture Check App" allows users to obtain a posture screen analysis for any postural faults and keep track of personal postural recordThe screen results can be sent to doctors who can be easily located with the app <p>「好知勢」應用程式：</p> <ul style="list-style-type: none">香港執業脊醫協會及香港城市大學合作，研發可檢查脊骨形態及姿勢的手機應用程式手機應用程式會從站姿推算各種脊骨異常的情況，用戶可把診斷報告匯出並直接發送給醫生

<p>2.</p>		<p>Hong Kong Baptist University - Department of Computer Science Country/Region: Hong Kong Zone: Apps Zone</p> <p>香港浸會大學計算機科學系 國家/地區：香港 展區：Apps Zone</p>	<p>EyeBB:</p> <ul style="list-style-type: none"> ▪ Cloud-based intelligent behavior and safety tracker for kids ▪ The apps can locate the kids in real time and alert the parents if the kids are near the danger ▪ Teachers and parents can get the location of the kids in real time. They can also setup E-fence to monitor the children <p>「寶寶安」應用程式：</p> <ul style="list-style-type: none"> ▪ 以雲端服務為核心、監控兒童行為及安全的智能軟件 ▪ 系統能即時更新小孩的位置，並在發生危險前發出警報 ▪ 老師和家長能通過手機 APP 掌握小孩的位置，亦能設定電子保護圈
<p>3.</p>		<p>Liana Technologies Asia Limited Country/Region: Hong Kong Zone: Digital Marketing & E-Commerce Booth no.: 3F-E15</p> <p>Liana Technologies Asia Limited 國家/地區：香港 展區：數碼營銷及電子商貿 展位編號：3F-E15</p>	<p>LianaCMS™</p> <ul style="list-style-type: none"> ▪ Cloud-based and mobile-enabled content management system (CMS), allow users to track, manage and analyse the marketing and communications tasks easily ▪ Easy-to-use user interfaces, mobile-friendly responsive templates, easy search engine optimization and extensive analytics tools. <p>LianaCMS™</p> <ul style="list-style-type: none"> ▪ 使用雲端系統及能以流動裝置便捷管理的網站管理軟件 ▪ 用家能輕鬆地監測、管理及分析網

			<p>站</p> <ul style="list-style-type: none"> 人性化的用戶介面，自動適應流動裝置的範式，具搜索引擎最佳化的功能及廣泛的統計分析工具
4.		<p>Marvel Digital International Limited Country/Region: Hong Kong Zone: Enterprise Solutions & IT Outsourcing Booth no.: 3F-F04</p> <p>Marvel Digital International Limited 國家/地區：香港 展區：企業解決方案及資訊科技外包服務 展位編號：3F-F04</p>	<p>VISUMOTION:</p> <ul style="list-style-type: none"> 3D content conversion software A versatile tool for converting 2D to 3D in either stereo or auto-stereoscopic modes. <p>視覺動力：</p> <ul style="list-style-type: none"> 3D 內容轉換軟件 可將 2D 內容轉換為傳統 3D 和裸眼 3D 模式
5.		<p>Play More Limited Country/Region: Hong Kong Zone: Business Apps on Cloud & Mobile Booth no.: 3F-E38</p> <p>Play More Limited 國家/地區：香港 展區：雲端及移動商業應用 展位編號：3F-E38</p>	<p>Team More:</p> <ul style="list-style-type: none"> An integrated Bring-Your-Own-Device (BYOD) enterprise mobile application Nine ready-to-use modules with functions including: news dispatch, product catalogue, document cloud storage, on-the-go training, event calendar sharing, social platform, e-form communication, e-newsletter publication, and enterprise messenger. <p>Team More:</p> <ul style="list-style-type: none"> 自攜設備 (BYOD) 綜合企業解決方案 由九個軟件模塊組成，功能包括：

			<p>新聞發佈、產品目錄、文件檔雲存儲、流動培訓平台、活動日曆共享、社交平台、電子表格、電子通訊刊物和企業專用的即時通訊軟件</p>
6.		<p>Wincas Technology Limited Country/Region: Hong Kong Zone: Enterprise Solutions & IT Outsourcing Booth no.: 3F-F04</p> <p>宏嘉科技有限公司 國家/地區：香港 展區：企業解決方案及資訊科技外包服務 展位編號：3F-F04</p>	<p>eProjectDM Drawing Management System:</p> <ul style="list-style-type: none"> ▪ Web-based and mobile app based product to let users view drawings (e.g. construction drawings) and related correspondence on mobile ▪ Facilitates construction managers, architects or interior designers to view their drawings while they are on construction site. ▪ Each drawing is linked with specifications, change requests, and comments from approvers, etc. to provide a holistic view for quick and accurate decision <p>eProjectDM 繪圖管理系統：</p> <ul style="list-style-type: none"> ▪ 包含網頁版及應用程式版，讓用家可隨時查看圖則（如施工圖則）及相關訊息 ▪ 協助施工管理層、建築師或室內設計師在工地查看圖則 ▪ 每個繪圖均附上規格、更改的要求、監督的意見等等，讓用家掌握整體情況，從而作出快速及準確的決定

<p>7.</p>		<p>WOW VENTURE Country/Region: Korea Zone: Group Pavilion Booth no.: 3G-E30</p> <p>WOW VENTURE 國家/地區：韓國 展區：國家/地區展館 展位編號：3G-E30</p>	<p>Muglau:</p> <ul style="list-style-type: none"> An application for forecasting cafeteria demand to reduce waste of food For cafeteria customers, they will get info on the menu and self-analyse on food consumption history For food providers, they can forecast the amount of food to be consumed and prepare the right amount of ingredients, in the end reducing waste and saving cost. <p>Muglau:</p> <ul style="list-style-type: none"> 針對大型機構食堂而研發的應用程式 食堂只要透過手機應用程式發送當天的餐單給員工，讓他們預先決定是否在食堂用餐及自行選擇食量 食堂便可準備適當的分量，減少浪費食物及減省成本
<p>8.</p>		<p>Evenesis Country/Region: Malaysia Zone: Enterprise Solutions & IT Outsourcing Booth no.: 3F-F36</p> <p>Evenesis 國家/地區：馬來西亞 展區：企業解決方案及資訊科技外包服務 展位編號：3F-F36</p>	<p>Evenesis:</p> <ul style="list-style-type: none"> An end-to-end online event planning & management system for event planners and organisers in different industries. Features include online registration form, guest database, RSVP, promotion, online ticketing, online payment, online survey and reporting Simplify event management process to enhance guest experience and improve productivity of event

			<p>planners.</p> <p>Evenesis:</p> <ul style="list-style-type: none"> ▪ 雲端儲存的活動策劃和管理系統 ▪ 覆蓋線上報名、網上門票支付、來賓資訊管理、活動邀約及推廣、請求答覆、現場簽到、即時數據統計及報告等 ▪ 為主辦方提供有系統、簡便及高效率的服務
<p>9.</p>		<p>Augview Limited Country/Region: New Zealand Zone: Group Pavilion Booth no.: 3G-D10</p> <p>Augview Limited 國家/地區：新西蘭 展區：國家/地區展館 展位編號：3G-D10</p>	<p>Augview:</p> <ul style="list-style-type: none"> ▪ Both a mobile GIS (geographic info system), allowing users to view and edit their asset data from the field; and an augmented reality application which allows users to visualize underground objects they wouldn't ordinarily see. ▪ Using GIS data in combination with device's sensors, Augview is able to transpose assets in their real world location on top of the device video feed. From the augmented reality display the user can actually select the cable or pipe that is in front of them and see the objects attributes. ▪ Easy for users to show or hide certain layers with data from multiple sources. <p>Augview:</p> <ul style="list-style-type: none"> ▪ 一個移動 GIS (地理信息系統)，使用戶可以查看和編輯他們實地的資產數據；另外它也是一個擴增實境 (augmented reality) 的

			<p>應用程式，可以讓用戶看到地底下的物體</p> <ul style="list-style-type: none">▪ 用 GIS 數據連接設備的傳感器，Augview 能在設備視頻源上顯示出實際的位置，從而轉化資產。從擴增實境中顯示的東西，用戶可以選擇他們前面的電纜或管道，還可以看到物體的屬性▪ 可顯示或隱藏多個圖層的可視性，能同時支援多個數據來源
--	--	--	--